


9883
C:

Environmental **GEOLOGY**

EIGHTH EDITION



Carla W. Montgomery

CONTENTS

SECTION ONE Foundations



CHAPTER 1

An Overview of Our Planetary Environment 2

Earth in Space and Time 3

The Early Solar System 3

The Planets 3

Earth, Then and Now 5

Life on Earth 6

Geology, Past and Present 7

The Geologic Perspective 7

Geology and the Scientific Method 8

The Motivation to Find Answers 9

Wheels Within Wheels: Earth Cycles and Systems 10

Nature and Rate of Population Growth 12

Growth Rates: Causes and Consequences 12

Growth Rate and Doubling Time 13

Impacts of the Human Population 15

Farmland and Food Supply 15

Population and Nonfood Resources 15

Reality in Round Numbers 16

Uneven Distribution of People and Resources 17

Disruption of Natural Systems 17

Is Extraterrestrial Colonization a Solution? 18

SUMMARY 19

KEY TERMS AND CONCEPTS 20

EXERCISES 20

SUGGESTED READINGS/REFERENCES 20

NETNOTES 21

CHAPTER 2

Rocks and Minerals—A First Look 22

Atoms, Elements, Isotopes, Ions, and Compounds 23

Atomic Structure 23

Elements and Isotopes 23

Ions 23

Compounds 23

The Periodic Table 24

Minerals—General 25

Minerals Defined 25

Identifying Characteristics of Minerals 26

Other Physical Properties of Minerals 26

Types of Minerals 28

Silicates 28

Nonsilicates 29

Rocks 31

Asbestos—A Risky Business? 32

Igneous Rocks 33

Sediments and Sedimentary Rocks 34

Metamorphic Rocks 35

The Rock Cycle 37

SUMMARY 39

KEY TERMS AND CONCEPTS 40

EXERCISES 40

SUGGESTED READINGS/REFERENCES 40

NETNOTES 41

SECTION TWO Internal Processes



CHAPTER 3

Plate Tectonics 43

Plate Tectonics—Underlying Concepts 44

- Stress and Strain in Geologic Materials 44
- Lithosphere and Asthenosphere 45
- Locating Plate Boundaries 45

Plate Tectonics—Accumulating Evidence 46

- The Topography of the Sea Floor 47
- Magnetism in Rocks—General 47
- Paleomagnetism and Seafloor Spreading 49
- Age of the Ocean Floor 50
- Polar-Wander Curves 51

Types of Plate Boundaries 52

- Divergent Plate Boundaries 52
- Convergent Plate Boundaries 53
- Transform Boundaries 56

How Far, How Fast, How Long, How Come? 56

- Past Motions, Present Velocities 56
- Why Do Plates Move? 58
- History of Plate Tectonics 59

Plate Tectonics and the Rock Cycle 59

Technology Meets Plate Tectonics 60

SUMMARY 62

KEY TERMS AND CONCEPTS 62

EXERCISES 62

SUGGESTED READINGS/REFERENCES 63

NETNOTES 63

CHAPTER 4

Earthquakes 65

Earthquakes—Terms and Principles 68

- Basic Terms 68
- Earthquake Locations 69

Seismic Waves and Earthquake Severity 69

- Seismic Waves 69
- Locating the Epicenter 70
- Magnitude and Intensity 71

Earthquake-Related Hazards and Their Reduction 73

- Ground Motion 73
- Ground Failure 77
- Tsunamis and Coastal Effects 78

“Earthquake-Proof” Buildings? 79

- Fire 80

Earthquake Prediction and Forecasting 80

- Seismic Gaps 80

Megathrust Makes Mega-Disaster 81

- Earthquake Precursors and Prediction 84
- Current Status of Earthquake Prediction 84
- The Earthquake Cycle and Forecasting 85

Concerns Related

to Prediction 86

Public Response to Earthquake Hazards 86

Earthquake Control? 87

Future Earthquakes in North America? 88

Areas of Widely Recognized Risk 88

Other Potential Problem Areas 89

SUMMARY 92

KEY TERMS AND CONCEPTS 92

EXERCISES 92

SUGGESTED READINGS/REFERENCES 93

NETNOTES 93

CHAPTER 5

Volcanoes 95

Magma Sources and Types 96

Kinds and Locations of Volcanic Activity 98

Continental Fissure Eruptions 98

Individual Volcanoes—Locations 98

Shield Volcanoes 100

Cinder Cones 100

Composite Volcanoes 101

Hazards Related to Volcanoes 103

Lava 103

Pyroclastics 104

Lahars 105

Pyroclastic Flows—Nuées Ardentes 106

Toxic Gases 107

Steam Explosions 109

Landslides and Collapse 109

Secondary Effects: Climate and Atmospheric
Chemistry 109**Degrees of Risk: Life on a Volcano’s Flank’s 111**

Issues in Predicting Volcanic Eruptions 114

Classification of Volcanoes by Activity 114

The Volcanic Explosivity Index 114

Volcanic Eruption Precursors 114

Response to Eruption Predictions 116

Present and Future Volcanic Hazards in the United
States 117

Hawaii 117

Cascade Range 117

The Aleutians 117

Long Valley and Yellowstone Calderas 119

SUMMARY 122

KEY TERMS AND CONCEPTS 122

EXERCISES 122

SUGGESTED READINGS/REFERENCES 123

NETNOTES 123

SECTION THREE Surface Processes



CHAPTER 6

Streams and Flooding 126

- The Hydrologic Cycle 127
- Streams and Their Features 128
 - Streams—General 128
 - Sediment Transport 128
 - Velocity, Gradient, and Base Level 129
 - Velocity and Sediment Sorting and Deposition 130
 - Channel and Floodplain Evolution 131

Flooding 132

- Factors Governing Flood Severity 132
- Flood Characteristics 134
- Stream Hydrographs 134
- Flood-Frequency Curves 135

How Big Is the One Hundred-Year Flood? 138

Consequences of Development in Floodplains 140

Strategies for Reducing Flood Hazards 141

- Restrictive Zoning and “Floodproofing” 141
- Retention Ponds, Diversion Channels 142
- Channelization 143
- Levees 143
- Flood-Control Dams and Reservoirs 145
- Flood Warnings? 145

Life on the Mississippi: A Case for More Levees? 146

SUMMARY 149

KEY TERMS AND CONCEPTS 149

EXERCISES 150

SUGGESTED READINGS/REFERENCES 150

NETNOTES 151

CHAPTER 7

Coastal Zones and Processes 152

Nature of the Coastline 153

- Waves and Tides 153
- Sediment Transport and Deposition 154
- Storms and Coastal Dynamics 156

Emergent and Submergent Coastlines 158

- Causes of Long-Term Sea-Level Change 158
- Signs of Changing Relative Sea Level 158
- Present and Future Sea-Level Trends 160

Coastal Erosion and “Stabilization” 161

- Beach Erosion, Protection, and Restoration 162
- Cliff Erosion 163

Especially Difficult Coastal Environments 165

- Barrier Islands 165

The Great Lakes: A Somewhat Controllable Coastline? 166

- Estuaries 168

Costs of Construction—
and Reconstruction—in High-Energy
Environments 169

Hurricane Katrina and Coastal Vulnerability 170

Recognition of Coastal Hazards 172

SUMMARY 173

KEY TERMS AND CONCEPTS 173

EXERCISES 174

SUGGESTED READINGS/REFERENCES 174

NETNOTES 175

CHAPTER 8

Mass Movements 176

Factors Influencing Slope Stability 177

- Effects of Slope and Materials 177
- Effects of Fluid 178
- Effects of Vegetation 180
- Earthquakes 180
- Quick Clays 181

Types of Mass Wasting 181

- Falls 182
- Slumps and Slides 182
- Flows and Avalanches 183

Consequences of Mass Movements 184

- Impact of Human Activities 186
- A Compounding of Problems: the Venezuelan Coast 188

The Case of the Vaiont Dam 188

Possible Preventive Measures 189

- Slope Stabilization 190
- Recognizing the Hazards 193
- Landslide Warnings? 196

SUMMARY 198

KEY TERMS AND CONCEPTS 198

EXERCISES 198

SUGGESTED READINGS/REFERENCES 198

NETNOTES 199

CHAPTER 9

Ice and Glaciers, Wind and Deserts 200

Glaciers and Glacial Features 201

- Glacier Formation 201
- Types of Glaciers 202
- Movement and Change of Glaciers 202
- Glacial Erosion and Deposition 204
- Ice Ages and Their Possible Causes 206

Wind and Its Geologic Impacts 208

Glaciers as a Water Source 209

- Wind Erosion 210
- Wind Deposition 212
- Dune Migration 213
- Loess 214

Deserts and Desertification 215

- Causes of Natural Deserts 215
- Desertification 216
- Desertification in the United States? 218

SUMMARY 218**KEY TERMS AND CONCEPTS 218****EXERCISES 218****SUGGESTED READINGS/REFERENCES 219****NETNOTES 219****CHAPTER 10****Climate—Past, Present, and Future 220**

- Major Controls on Global Climate; The Greenhouse Effect 221

Climate and Ice Revisited 222

- The Hidden Ice: Permafrost 223

Oceans and Climate 225

- The Thermohaline Circulation 225
- El Niño 226

Other Aspects of Global Change 228**Evidence of Climates Past 229**

- Whither for the Future?—Climate Feedbacks, Predictive Uncertainty 232

Climate—Blowing Hot and Cold 232**SUMMARY 234****KEY TERMS AND CONCEPTS 234****EXERCISES 234****SUGGESTED READINGS/REFERENCES 235****NETNOTES 235****SECTION FOUR Resources**

- Resources, People, and Standards of Living 238
- Projection of Resource Supply and Demand 239

CHAPTER 11**Water as a Resource 241**

- Fluid Storage and Mobility: Porosity and Permeability 242

Subsurface Waters 242**Aquifer Geometry and Groundwater Flow 244**

- Confined and Unconfined Aquifers 244
- Darcy's Law and Groundwater Flow 245
- Other Factors in Water Availability 246

Consequences of Groundwater Withdrawal 246

- Lowering the Water Table 246
- Compaction and Surface Subsidence 247
- Saltwater Intrusion 249

- Impacts of Urbanization on Groundwater Recharge 249

Karst and Sinkholes 250**Water Quality 252**

- Measures of Water Quality 253
- Hard Water 254

What's in the Water? 255**Water Use, Water Supply 256**

- General U.S. Water Use 256
- Regional Variations in Water Use 257

Case Studies in Water**Consumption 259**

- The Colorado River Basin 261
- The High Plains (Ogallala) Aquifer System 262
- The Aral Sea 263
- Lake Chad 263

Extending the Water Supply 264

- Conservation 264
- Interbasin Water Transfer 265
- Desalination 266

SUMMARY 267**KEY TERMS AND CONCEPTS 268****EXERCISES 268****SUGGESTED READINGS/REFERENCES 269****NETNOTES 269****CHAPTER 12****Soil as a Resource 270****Soil Formation 271**


- Soil-Forming Processes: Weathering 271
- Soil Profiles, Soil Horizons 273

Chemical and Physical Properties of Soils 274

- Color, Texture, and Structure of Soils 274
- Soil Classification 275

Soils and Human Activities 275

- Lateritic Soil 275
- Wetland Soils 278
- Soil Erosion 278



- Soil Erosion versus Soil Formation 280
- Strategies for Reducing Erosion 283
- Irrigation and Soil Chemistry 285
- The Soil Resource—The Global View 286

Plantations in Paradise: A Case of Secondary Consequences 288

- SUMMARY 289
- KEY TERMS AND CONCEPTS 289
- EXERCISES 290
- SUGGESTED READINGS/REFERENCES 290
- NETNOTES 291

CHAPTER 13

Mineral and Rock Resources 292

- Ore Deposits 293
- Types of Mineral Deposits 293
 - Igneous Rocks and Magmatic Deposits 293
 - Hydrothermal Ores 295
 - Relationship to Plate Margins 296
 - Sedimentary Deposits 297
 - Other Low-Temperature Ore-Forming Processes 297
 - Metamorphic Deposits 299

Mineral and Rock Resources—Examples 299

- Metals 299
- Nonmetallic Minerals 300
- Rock Resources 301

Mineral Supply and Demand 301

- U.S. Mineral Production and Consumption 301
- World Mineral Supply and Demand 304

Minerals for the Future: Some Options

Considered 305

- New Methods in Mineral Exploration 306
- Marine Mineral Resources 308
- Conservation of Mineral Resources 309

Impacts of Mining-Related Activities 310

What's in a 12-Ounce Can? 313

- SUMMARY 315
- KEY TERMS AND CONCEPTS 315
- EXERCISES 315
- SUGGESTED READINGS/REFERENCES 316
- NETNOTES 316

CHAPTER 14

Energy Resources—Fossil Fuels 318

- Formation of Oil and Natural Gas Deposits 319
- Supply and Demand for Oil and Natural Gas 322
 - Oil 322

A Case of Conflicting Priorities: The Arctic National Wildlife Refuge—To Drill or Not to Drill? 324

- Natural Gas 326
- Future Prospects 326
- Enhanced Oil Recovery 326

- Alternate National Gas Sources 326
 - Conservation 328

Oil Spills 328

Energy Prices, Energy Uses 330

Coal 333

- Formation of Coal Deposits 333
- Coal Reserves and Resources 333
- Limitations on Coal Use 334

Environmental Impacts of Coal Use 335

- Gases 335
- Ash 335
- Coal-Mining Hazards and Environmental Impacts 336

Oil Shale 339

Tar Sand 340

- SUMMARY 341
- KEY TERMS AND CONCEPTS 341
- EXERCISES 341
- SUGGESTED READINGS/REFERENCES 342
- NETNOTES 342

CHAPTER 15

Energy Resources—Alternative Sources 344

Nuclear Power—Fission 346

- Fission—Basic Principles 346
- The Geology of Uranium Deposits 347
- Extending the Nuclear Fuel Supply 347
- Concerns Related to Nuclear Reactor Safety 348
- Concerns Related to Fuel and Waste Handling 349

Crisis at Chernobyl 350

- Risk Assessment, Risk Projection 351

Nuclear Power—Fusion 352

Solar Energy 354

- Solar Heating 354
- Solar Electricity 355

Geothermal Power 358

- Conventional Geothermal Energy 358
- Alternative Geothermal Sources 360

Hydropower 361

- Limitations on Hydropower Development 362

Tidal Power 363

Ocean Thermal Energy Conversion 363

Wind Energy 363

Biomass 365

- Waste Derived Fuels 366

Electricity's Hidden Energy Costs 367

- Alcohol Fuels 368

- SUMMARY 368
- KEY TERMS AND CONCEPTS 369
- EXERCISES 370
- SUGGESTED READINGS/REFERENCES 370
- NETNOTES 371

SECTION FIVE Waste Disposal, Pollution, and Health



CHAPTER 16

Waste Disposal 375

Solid Wastes—General 376

Municipal Waste Disposal 376

Sanitary Landfills 377

Incineration 380

Ocean Dumping 381

Reducing Waste Volume 382

Handling (Nontoxic) Organic Matter 382

Recycling 383

Other Options 384

Liquid-Waste Disposal 385

Secure Landfills 386

Deep-Well Disposal 387

Other Strategies 388

Sewage Treatment 388

Septic Systems 388

Decisions, Decisions . . . 389

Municipal Sewage Treatment 390

Radioactive Wastes 392

Radioactive Decay 392

Effects of Radiation 393

The Ghost of Toxins Past: Superfund 394

Nature of Radioactive Wastes 394

Historical Suggestions: Space, Ice, and Plate Tectonics 397

Seabed Disposal 398

Bedrock Caverns for Liquid Waste 398

Bedrock Disposal of Solid High-Level Wastes 398

Waste Isolation Pilot Plant (WIPP) 399

The Long Road to Yucca Mountain 400

No High-Level Radioactive Waste Disposal Yet 403

SUMMARY 403

KEY TERMS AND CONCEPTS 403

EXERCISES 404

SUGGESTED READINGS/REFERENCES 404

NETNOTES 405

CHAPTER 17

Water Pollution 406

General Principles 407

Geochemical Cycles 407

Residence Time 407

Residence Time and Pollution 408

Point and Nonpoint Pollution Sources 409

Organic Matter 409

Biochemical Oxygen Demand 410

Eutrophication 411

Industrial Pollution 412

Clogging with Kindness? 413

Inorganic Pollutants—Metals 414

Lessons from Minamata 416

Other Inorganic Pollutants 417

Organic Compounds 418

Problems of Control 419

Thermal Pollution 420

Agricultural Pollution 421

Fertilizers and Organic Waste 421

Sediment Pollution 422

Herbicides and Pesticides 423

Reversing the Damage—Surface Water 424

Groundwater Pollution 426

The Surface—Ground Water Connection Explored 426

Tracing Pollution's Path 429

Reversing the Damage—Ground Water 429

Decontamination After Extraction 429

In Situ Decontamination 431

Damage Control by Containment—The Rocky

Mountain Arsenal 432

New Technology Meets Problems from the Past:

California Gulch Superfund Site, Leadville,

Colorado 432

SUMMARY 434

KEY TERMS AND CONCEPTS 435

EXERCISES 435

SUGGESTED READINGS/REFERENCES 435

NETNOTES 436

CHAPTER 18

Air Pollution 437

Atmospheric Chemistry—Cycles and Residence
Times 438

Types and Sources of Air Pollution 439

Particulates 439

Carbon Gases 441

Sulfur Gases 442

Nitrogen Gases and “Smog Ozone” 443

The Ozone Layer and Chlorofluorocarbons (CFCs) 444

Lead 447

Other Pollutants 448

Acid Rain 449

Indoor Air Pollution? 450

Regional Variations in Rainfall Acidity and Impacts 452

Air Pollution and Weather 454

Thermal Inversion 454


Impact on Weather 455

- Toward Air-Pollution Control 456
 - Air-Quality Standards 456
 - Control Methods 456
 - Automobile Emissions 457
 - Carbon Sequestration 459

- SUMMARY 460
- KEY TERMS AND CONCEPTS 460
- EXERCISES 460
- SUGGESTED READINGS/REFERENCES 461
- NETNOTES 461

SECTION SIX

Other Related Topics



CHAPTER 19

Environmental Law and Policy 464

- Resource Law: Water 465
 - Surface-Water Law 465
 - Groundwater Law 466
- Resource Law: Minerals and Fuels 466
 - Mineral Rights 466
 - Mine Reclamation 467
- International Resource Disputes 467
 - Law of the Sea and Exclusive Economic Zones 468
 - Antarctica 469
- Pollution and Its Control 471
 - Water Pollution 471
 - Air Pollution 473
 - Waste Disposal 473
 - The U.S. Environmental Protection Agency 473
 - Defining Limits of Pollution 474
 - International Initiatives 475
- Cost-Benefit Analysis 476
 - Problems of Quantification 476
 - Cost-Benefit Analysis and the Federal Government 478
- Laws Relating to Geologic Hazards 478
 - Construction Controls 479
 - Other Responses to Earthquake Hazards 480
 - Flood Hazards, Flood Insurance 481
 - Problems with Geologic-Hazard Mitigation Laws 481
- Floodplain? What Floodplain? 482**
- The National Environmental Policy Act (1969) 482
 - Impact Analysis and the Trans-Alaska Pipeline 485
 - EIS—When? 486

- SUMMARY 486
- KEY TERMS AND CONCEPTS 486
- EXERCISES 486
- SUGGESTED READINGS/REFERENCES 487
- NETNOTES 487

CHAPTER 20

Land-Use Planning and Engineering Geology 489

- Land-Use Planning—Why? 490
- Land-Use Options 491

- The Federal Government and Land-Use Planning 493
- Maps as a Planning Tool 494
- Engineering Geology—Some Considerations 497
- The Role of Testing and Scale Modeling 501
- Case Histories, Old and New 503
 - The Leaning Tower of Pisa 503
 - The Panama Canal 503
 - Boston's "Big Dig" 504
- Dams, Failures, and Consequences 505
 - The St. Francis Dam 505
 - Other Examples and Construction Issues 507
 - Three Gorges Dam (It's Not Only About Safety) 507
- How Green Is My—Golf Course? 510**

- SUMMARY 511
- KEY TERMS AND CONCEPTS 511
- EXERCISES 511
- SUGGESTED READINGS/REFERENCES 511
- NETNOTES 512

APPENDIX A

Geologic Time, Geologic Process Rates 513

- Introduction 513
- Relative Dating 513
 - Arranging Events in Order 513
 - Correlation 514
 - Uniformitarianism 515
- How Old Is the Earth? 515
 - Early Efforts 515
 - Nineteenth-Century Views 516
- Radiometric Dating 516
 - Radioactive Decay and Dating 516
 - Choice of an Isotopic System 517
 - Radiometric and Relative Ages Combined 517
- The Geologic Time Scale 517
- Geologic Process Rates 518

- SUMMARY 520
- KEY TERMS AND CONCEPTS 520
- SUGGESTED READINGS/REFERENCES 520
- NETNOTES 520

APPENDIX B**Introduction to Topographic and Geologic Maps and Remotely Sensed Imagery 521**

Maps and Scale 521

Topographic Maps 521

Contour Lines, Contour Intervals 521

Other Features on Standard Topographic Maps 522

Geologic Maps 522

Basics of Geologic Maps 523

Cross Sections 525

Remote Sensing and Satellite Imagery 526

Satellite Images and Applications 526

Other Airborne Imaging Techniques 530

KEY TERMS AND CONCEPTS 532

SUGGESTED READINGS/REFERENCES 532

NETNOTES 532

APPENDIX C**Mineral and Rock Identification 533**

Mineral Identification 533

A Note on Mineral Formulas 533

Rock Identification 533

GLOSSARY 538**INDEX 545**